




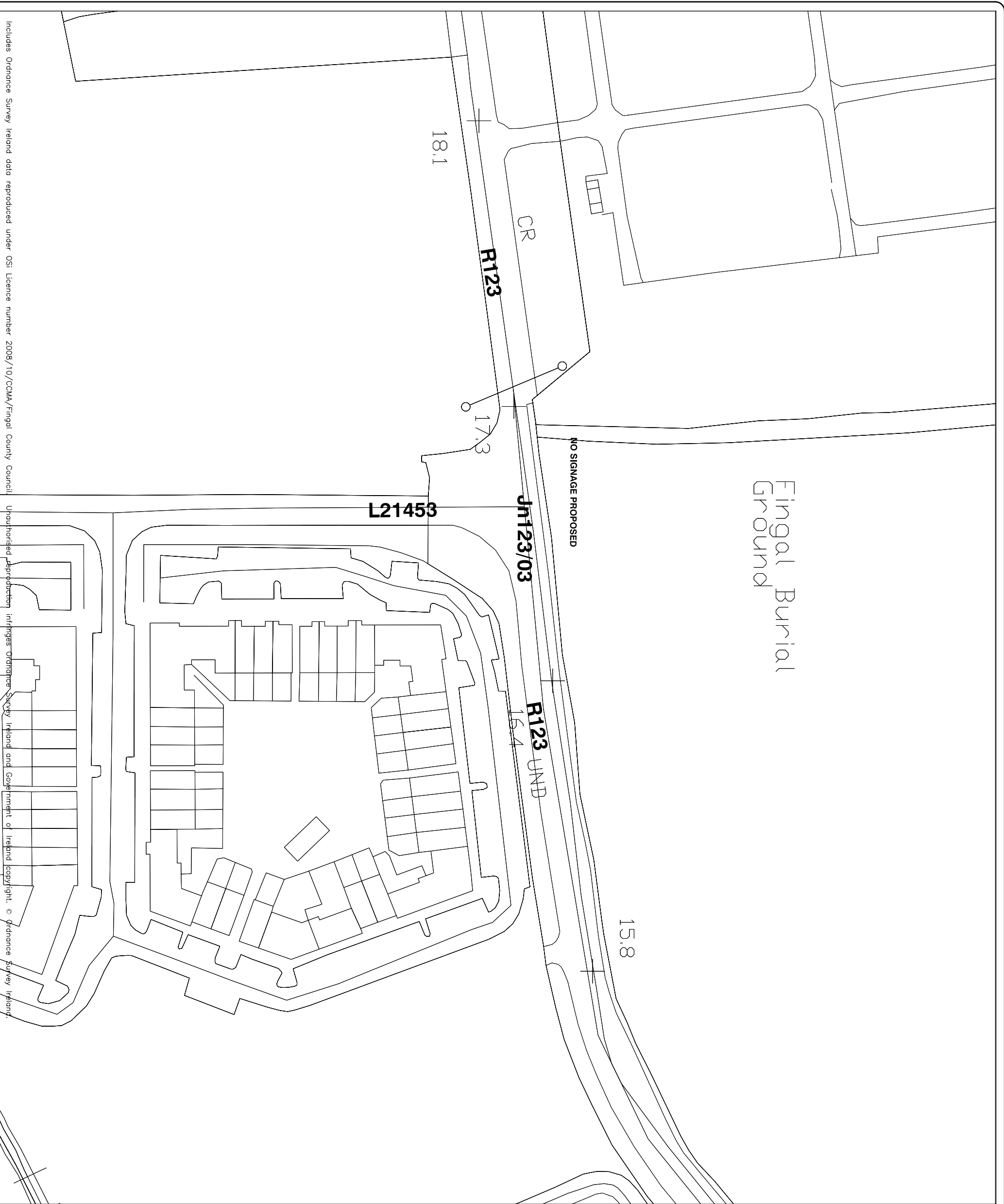


NOTES:
 1. DO NOT SCALE. USE FIGURED DIMENSIONS ONLY.
 2. THIS DRAWING IS TO BE READ IN CONJUNCTION WITH ALL OTHER RELEVANT ARCHITECTURAL AND ENGINEERING DRAWINGS.

LEGEND

-  Direction Sign
-  Advanced Direction Sign
-  Route Marker Sign
-  Confirmatory Sign
-  Existing Sign to be Retained



Comhairle Contae Fhine Gall
 Fingal County Council
 Transportation Department
 Bionchardstown
 Dublin 15

REV. DATE	AMENDMENT	DRN	APPD
D 06/10	AMENDED WITH FCC COMMENTS	AB	JC
C 29/09	AMENDED WITH FCC COMMENTS	AB	RC
B 08/09	AMENDED WITH FCC COMMENTS	AB	RC
A 14/09	AMENDED TO FCC/DOT REQUIREMENTS	AB	RC

STATUS: **FOR PLANNING NOT FOR CONSTRUCTION**

Moylan
 Consulting Engineers & Project Managers,
 Wilson House, Feilinn Street, Dublin 2
 1 01 6948900 | 01 6633818 e info@moylan.ie web www.moylan.ie

CLIENT: **FINGAL COUNTY COUNCIL**
 ARCHITECT: **FINGAL COUNTY COUNCIL**
 PROJECT: **FINGAL REGIONAL ROAD SIGNAGE SCHEME TRANCHE 4**

TITLE: **R123 JN123/03**

DRAWN	DESIGNED	APPROVED	DATE
AB	AB	JC	FEB 2010

SCALE: **1:1000 @ A3**

JOB NO.	DRG. NO.	REVISION
09-150	P3001	D

Includes Ordnance Survey Ireland data reproduced under OSI Licence number 2008/10/CMA/Fingal County Council

Unauthorized reproduction infringes Ordnance Survey Ireland and Government of Ireland copyright. © Ordnance Survey Ireland.

- NOTES:
1. DO NOT SCALE. USE FIGURED DIMENSIONS ONLY.
 2. THIS DRAWING IS TO BE READ IN CONJUNCTION WITH ALL OTHER RELEVANT ARCHITECTURAL AND ENGINEERING DRAWINGS.

LEGEND

- Direction Sign
- Advanced Direction Sign
- Route Marker Sign
- Confirmatory Sign
- Existing Sign to be Retained

Comhairle Contae Fhine Gall
Fingal County Council
Transportation Department
Blanchardstown
Dublin 15

REV.	DATE	AMENDMENT	DRN	APPD
A	08/07/09	AMENDED WITH FCC COMMENTS	AB	RC
B	29/07/09	AMENDED WITH FCC COMMENTS	AB	RC
C	06/07/10	AMENDED WITH FCC COMMENTS	AB	JC

STATUS: **FOR PLANNING**

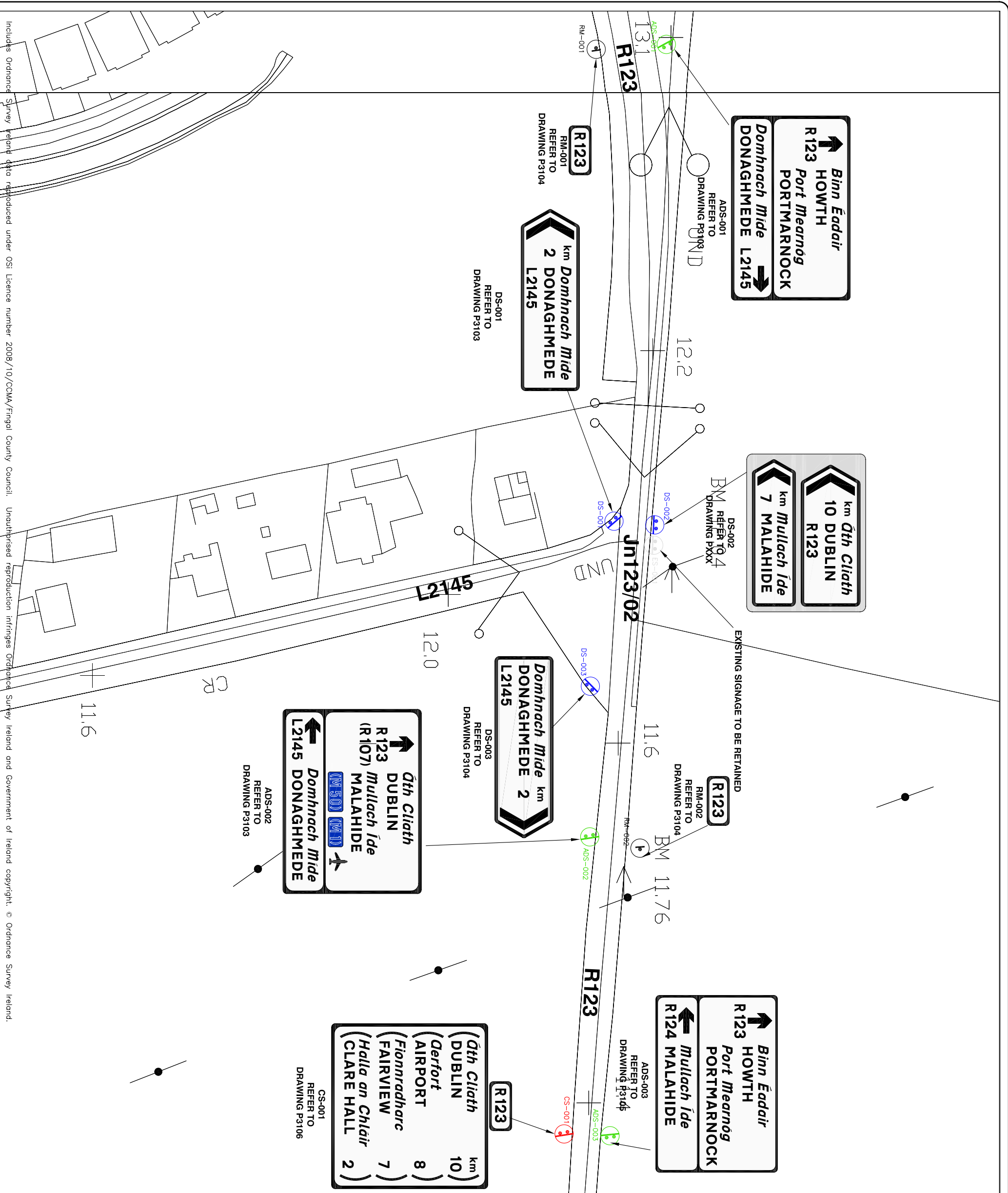
Moylan
Consulting Engineers & Project Managers,
Wilson House, Feilinn Street, Dublin 2
1 01 6648900 | 01 6633618 e info@moylan.ie web www.moylan.ie

CLIENT: **FINGAL COUNTY COUNCIL**
ARCHITECT: **FINGAL COUNTY COUNCIL**
PROJECT: **FINGAL REGIONAL ROAD SIGNAGE SCHEME TRANCHE 4**

TITLE: **R123 JN123/02**

DESIGNED	APPROVED	DATE
AB	JC	FEB 2010
AB	JC	FEB 2010
AB	JC	FEB 2010

SCALE: 1:1000 @ A3
JOB NO.: 09-150
DWG. NO.: P3102
REVISION: C



Includes Ordnance Survey Ireland data reproduced under OSI Licence number 2008/10/CCMA/Fingal County Council. Unauthorised reproduction infringes Ordnance Survey Ireland and Government of Ireland copyright. © Ordnance Survey Ireland.

