

LEGEND	
SITE BOUNDARY	
AREAS TO BE TAKEN IN CHARGE	

ORDNANCE SURVEY OF IRELAND LICENCE NO. CYAL50213875 © GOVERNMENT OF IRELAND

- FOR SETTING OUT REFER TO ARCHITECT'S DRAWINGS.
- THIS DRAWING TO BE READ IN CONJUNCTION WITH ALL OTHER ARCHITECTURAL AND ENGINEERING DRAWINGS AND ALL OTHER RELEVANT DRAWINGS AND SPECIFICATIONS.
- DO NOT SCALE THIS DRAWING. USE FIGURED DIMENSIONS ONLY.
- NO PART OF THIS DOCUMENT MAY BE REPRODUCED OR TRANSMITTED IN ANY FORM OR STORED IN ANY RETRIEVAL SYSTEM OF ANY NATURE WITHOUT THE WRITTEN PERMISSION OF O'CONNOR SUTTON CRONIN AS COPYRIGHT HOLDER EXCEPT AS AGREED FOR USE ON THE PROJECT FOR WHICH THE DOCUMENT WAS ORIGINALLY ISSUED.

Rev No.	Date	Revision Note	Drn by	Chkd by
P01	17.05.22	Issued for Taking in Charge	NG	FM

Rev No.	Date	Revision Note	Drn by	Chkd by

Head Office,  
9 Prussia Street,  
Dublin 7.  
D07 KT57

TEL +353 (0)1 8682000

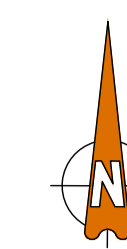
e: [contactus@ocsc.ie](mailto:contactus@ocsc.ie)  
w: [www.ocsc.ie](http://www.ocsc.ie)

Dublin | London | Belfast | Galway | Cork | Birmingham

Client: Fingal County Council  
Project: Ongar Estates Castaheaney, Dublin 15  
Title: Application for Taking in Charge Master Drawing Castaheaney, Dublin 15 Overview

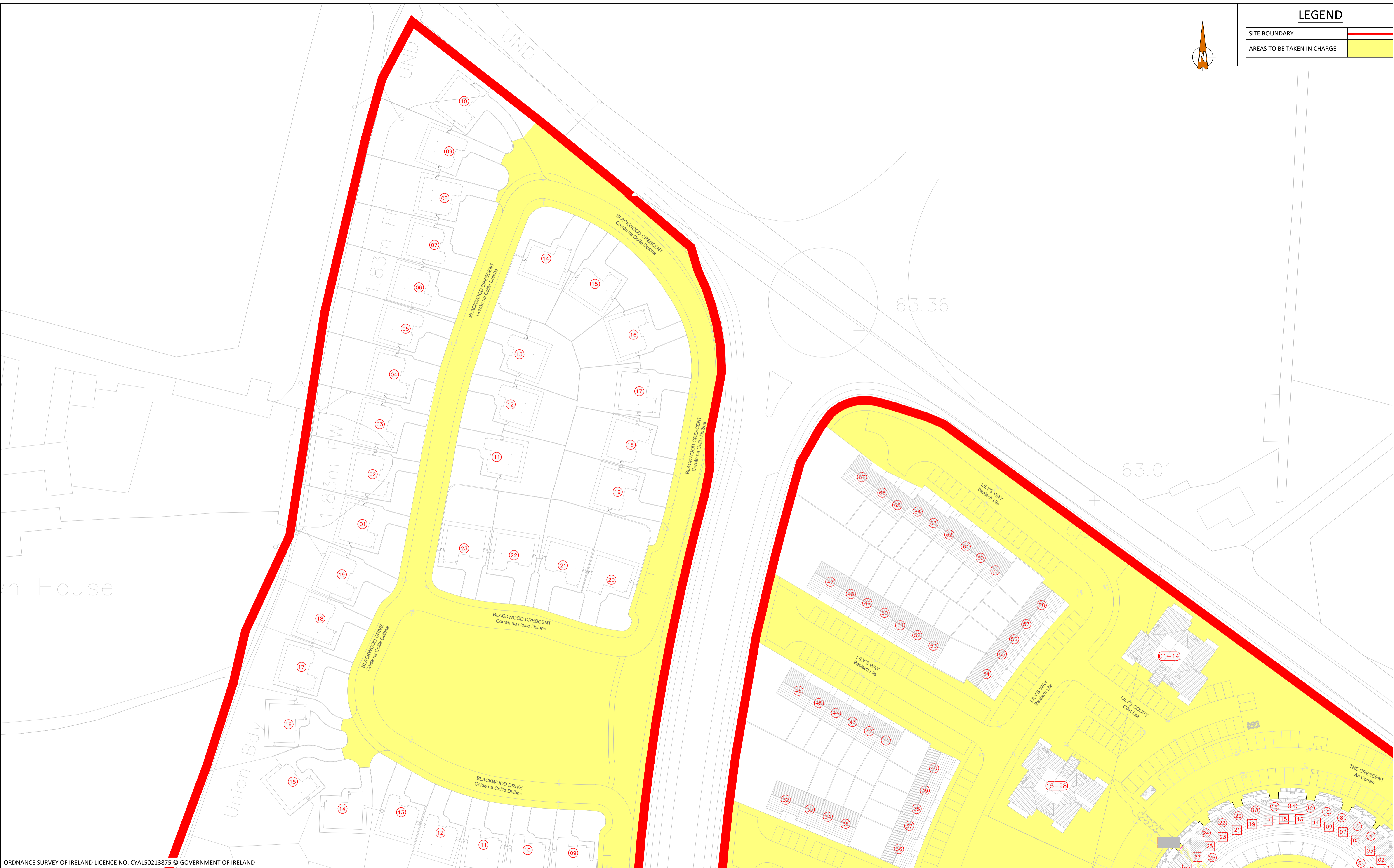
Code	Originator	Zone	Level	Type	Role	Number	Status	Revision
F515	OCSC	XX	XX	DR	C	0100	S2	P01

Date: 13.05.22 Scale: 1:2500@ A1 Drn by:NG Chkd by:FM Aprvd by:BO'R



LEGEND

SITE BOUNDARY	
AREAS TO BE TAKEN IN CHARGE	



ORDNANCE SURVEY OF IRELAND LICENCE NO. CYAL50213875 © GOVERNMENT OF IRELAND

- FOR SETTING OUT REFER TO ARCHITECT'S DRAWINGS.
- THIS DRAWING TO BE READ IN CONJUNCTION WITH ALL OTHER ARCHITECTURAL AND ENGINEERING DRAWINGS AND ALL OTHER RELEVANT DRAWINGS AND SPECIFICATIONS.
- DO NOT SCALE THIS DRAWING. USE FIGURED DIMENSIONS ONLY.
- NO PART OF THIS DOCUMENT MAY BE REPRODUCED OR TRANSMITTED IN ANY FORM OR STORED IN ANY RETRIEVAL SYSTEM OF ANY NATURE WITHOUT THE WRITTEN PERMISSION OF O'CONNOR SUTTON CRONIN AS COPYRIGHT HOLDER EXCEPT AS AGREED FOR USE ON THE PROJECT FOR WHICH THE DOCUMENT WAS ORIGINALLY ISSUED.

Rev No.	Date	Revision Note	Drn by	Chkd by	Rev No.	Date	Revision Note	Drn by	Chkd by
P01	17.05.22	Issued for Taking in Charge	NG	FM					



Head Office,  
9 Prussia Street,  
Dublin 7.  
D07 KT57

TEL +353 (0)1 8682000

e: [contactus@ocsc.ie](mailto:contactus@ocsc.ie)  
w: [www.ocsc.ie](http://www.ocsc.ie)

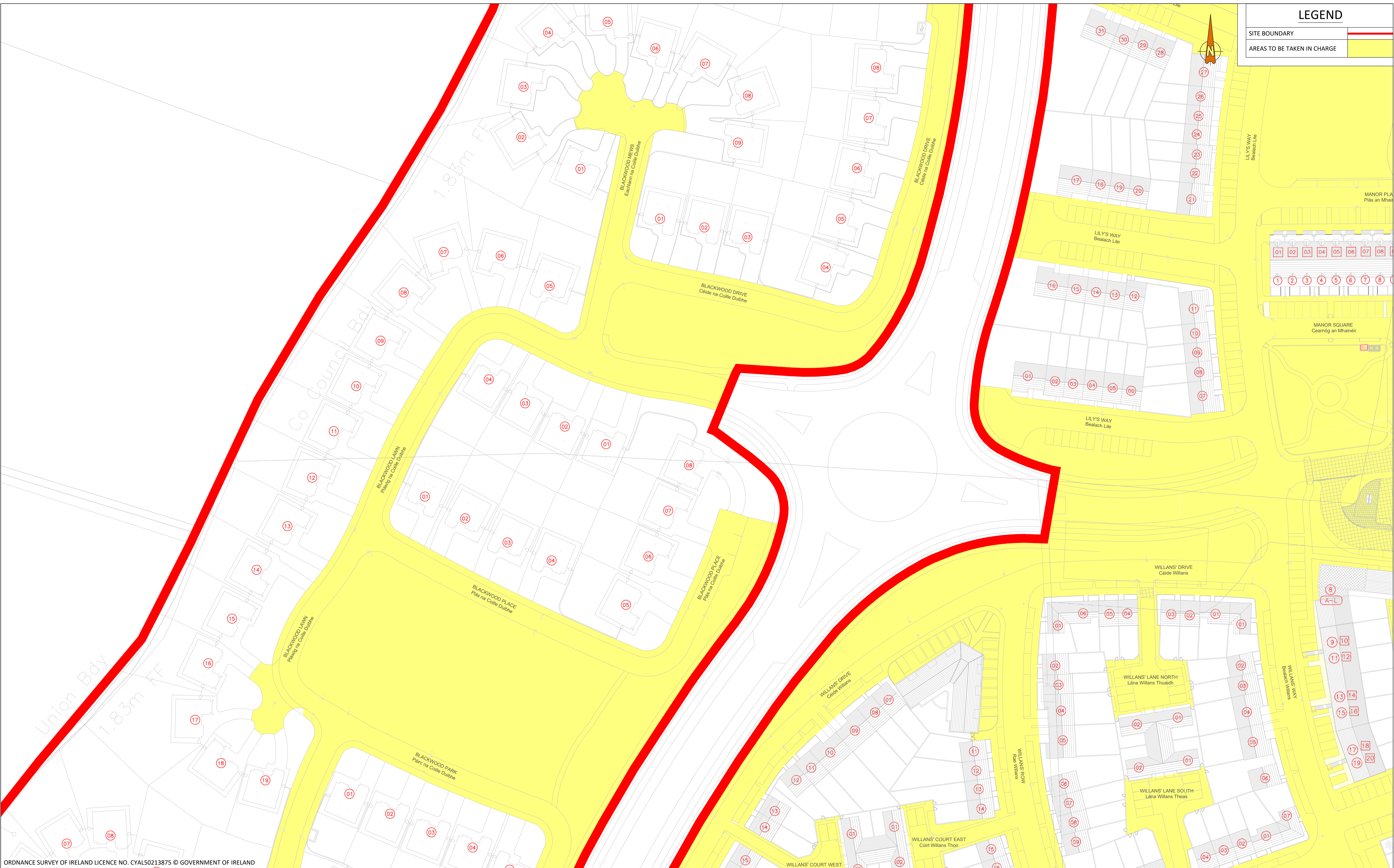
Dublin | London | Belfast | Galway | Cork | Birmingham



Client:	Fingal County Council									
Project:	Ongar Estates Castaheaney, Dublin 15									
Title:	Application for Taking in Charge Master Drawing Castaheaney, Dublin 15 Sheet 01 of 11									
Code	Originator	Zone	Level	Type	Role	Number	Status	Revision		
F515	OCSC	XX	XX	DR	C	0101	S2	P01		
Date:	13.05.22	Scale:	1:500	@ A1	Drn by:	NG	Chkd by:	FM	Aprvd by:	BO'R

**LEGEND**

SITE BOUNDARY	
AREAS TO BE TAKEN IN CHARGE	



ORDNANCE SURVEY OF IRELAND LICENCE NO. CYA50213875 © GOVERNMENT OF IRELAND

- FOR SETTING OUT REFER TO ARCHITECT'S DRAWINGS.
- THIS DRAWING TO BE READ IN CONJUNCTION WITH ALL OTHER ARCHITECTURAL AND ENGINEERING DRAWINGS AND ALL OTHER RELEVANT DRAWINGS AND SPECIFICATIONS.
- DO NOT SCALE THIS DRAWING. USE FIGURED DIMENSIONS ONLY.
- NO PART OF THIS DOCUMENT MAY BE REPRODUCED OR TRANSMITTED IN ANY FORM OR STORED IN ANY RETRIEVAL SYSTEM OF ANY NATURE WITHOUT THE WRITTEN PERMISSION OF O'CONNOR SUTTON CRONIN AS COPYRIGHT HOLDER EXCEPT AS AGREED FOR USE ON THE PROJECT FOR WHICH THE DOCUMENT WAS ORIGINALLY ISSUED.

Rev No.	Date	Revision Note	Drn by	Chkd by
P01	17.05.22	Issued for Taking in Charge	NG	FM

Rev No.	Date	Revision Note	Drn by	Chkd by

Head Office,  
9 Prussia Street,  
Dublin 7,  
D07 KT57

TEL +353 (0)1 8682000

e: [contactus@ocsc.ie](mailto:contactus@ocsc.ie)  
w: [www.ocsc.ie](http://www.ocsc.ie)

Dublin | London | Belfast | Galway | Cork | Birmingham

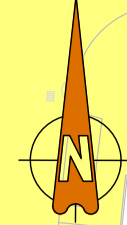
Client: Fingal County Council  
Project: Ongar Estates Castaheaney, Dublin 15  
Title: Application for Taking in Charge Master Drawing Castaheaney, Dublin 15 Sheet 02 of 11

Code	Originator	Zone	Level	Type	Role	Number	Status	Revision
F515	OCSC	XX	XX	DR	C	0102	S2	P01

Date: 13.05.22 Scale: 1:500 @ A1 Drn by: NG Chkd by: FM Aprvd by: BO'R



LEGEND	
SITE BOUNDARY	
AREAS TO BE TAKEN IN CHARGE	




ORDNANCE SURVEY OF IRELAND LICENCE NO. CYAL50213875 © GOVERNMENT OF IRELAND

- FOR SETTING OUT REFER TO ARCHITECT'S DRAWINGS.
- THIS DRAWING TO BE READ IN CONJUNCTION WITH ALL OTHER ARCHITECTURAL AND ENGINEERING DRAWINGS AND ALL OTHER RELEVANT DRAWINGS AND SPECIFICATIONS.
- DO NOT SCALE THIS DRAWING. USE FIGURED DIMENSIONS ONLY.
- NO PART OF THIS DOCUMENT MAY BE REPRODUCED OR TRANSMITTED IN ANY FORM OR STORED IN ANY RETRIEVAL SYSTEM OF ANY NATURE WITHOUT THE WRITTEN PERMISSION OF O'CONNOR SUTTON CRONIN AS COPYRIGHT HOLDER EXCEPT AS AGREED FOR USE ON THE PROJECT FOR WHICH THE DOCUMENT WAS ORIGINALLY ISSUED.

Rev No.	Date	Revision Note	Drn by	Chkd by
P01	17.05.22	Issued for Taking in Charge	NG	FM

Rev No.	Date	Revision Note	Drn by	Chkd by



Head Office,  
9 Prussia Street,  
Dublin 7,  
D07 KT57

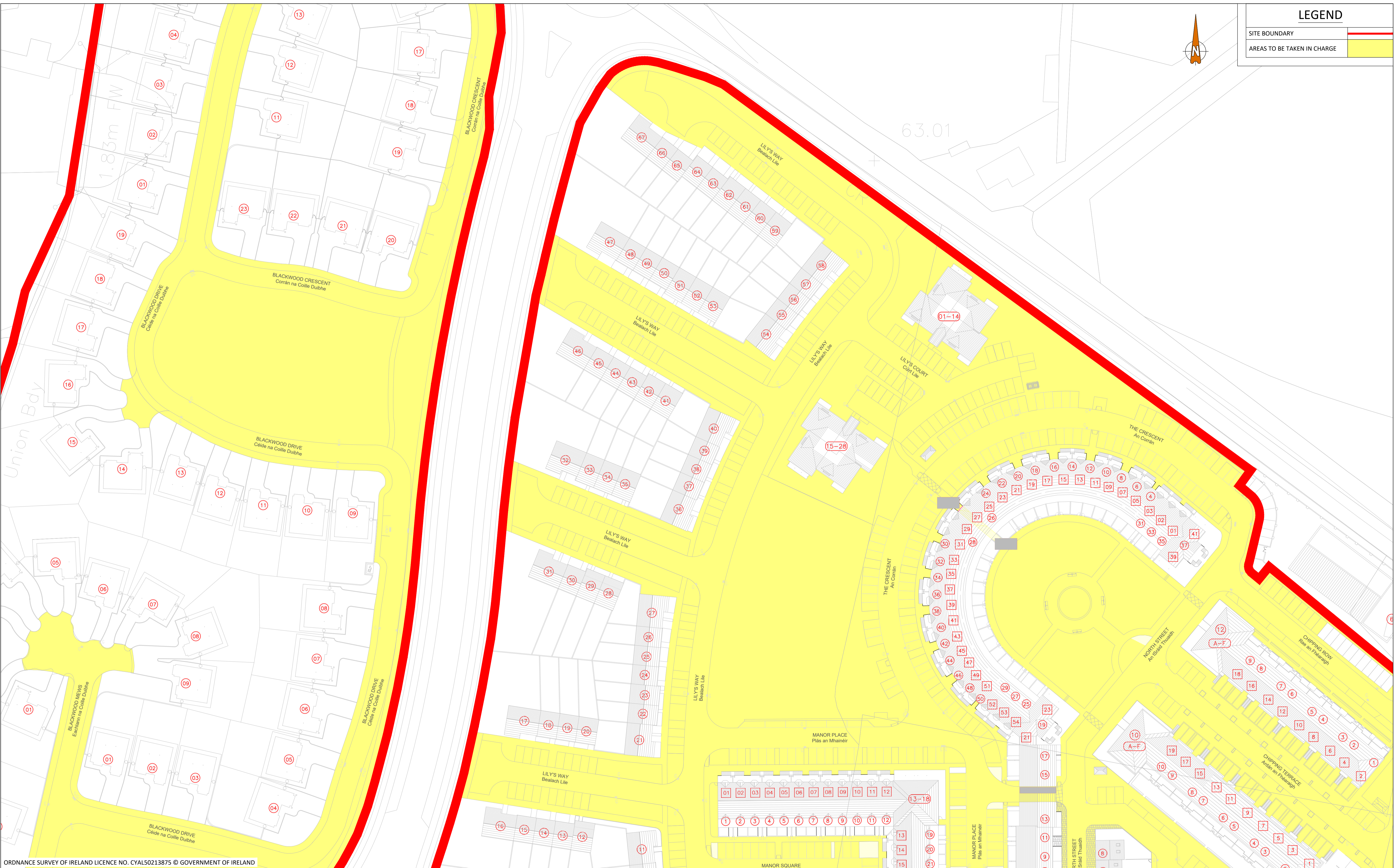
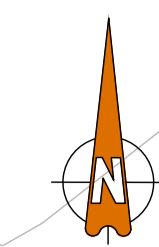


TEL +353 (0)1 8682000  
e: [contactus@ocsc.ie](mailto:contactus@ocsc.ie)  
w: [www.ocsc.ie](http://www.ocsc.ie)  
Dublin | London | Belfast | Galway | Cork | Birmingham

Client:	Fingal County Council									
Project:	Ongar Estates Castaheaney, Dublin 15									
Title:	Application for Taking in Charge Master Drawing Castaheaney, Dublin 15 Sheet 03 of 11									
Code	Originator	Zone	Level	Type	Role	Number	Status	Revision		
F515	OCSC	XX	XX	DR	C	0103	S2	P01		
Date:	13.05.22	Scale:	1:500	@ A1	Drn by:	NG	Chkd by:	FM	Aprvd by:	BO'R

**LEGEND**

SITE BOUNDARY	
AREAS TO BE TAKEN IN CHARGE	

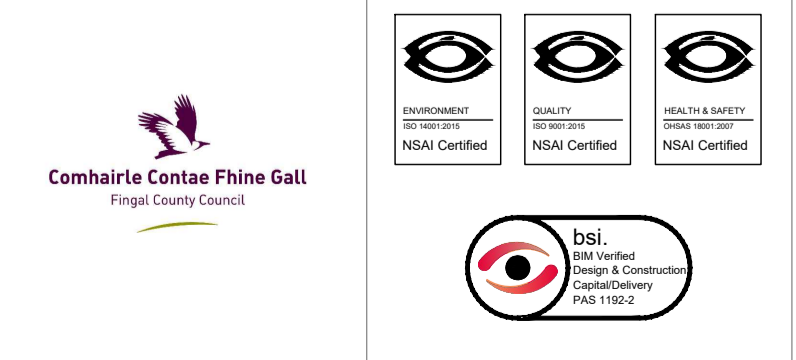


ORDNANCE SURVEY OF IRELAND LICENCE NO. CYAL50213875 © GOVERNMENT OF IRELAND

- FOR SETTING OUT REFER TO ARCHITECT'S DRAWINGS.
- THIS DRAWING TO BE READ IN CONJUNCTION WITH ALL OTHER ARCHITECTURAL AND ENGINEERING DRAWINGS AND ALL OTHER RELEVANT DRAWINGS AND SPECIFICATIONS.
- DO NOT SCALE THIS DRAWING. USE FIGURED DIMENSIONS ONLY.
- NO PART OF THIS DOCUMENT MAY BE REPRODUCED OR TRANSMITTED IN ANY FORM OR STORED IN ANY RETRIEVAL SYSTEM OF ANY NATURE WITHOUT THE WRITTEN PERMISSION OF O'CONNOR SUTTON CRONIN AS COPYRIGHT HOLDER EXCEPT AS AGREED FOR USE ON THE PROJECT FOR WHICH THE DOCUMENT WAS ORIGINALLY ISSUED.

Rev No.	Date	Revision Note	Drn by	Chkd by
P01	17.05.22	Issued for Taking in Charge	NG	FM

Rev No.	Date	Revision Note	Drn by	Chkd by



Head Office,  
9 Prussia Street,  
Dublin 7.  
D07 KT57

TEL +353 (0)1 8682000

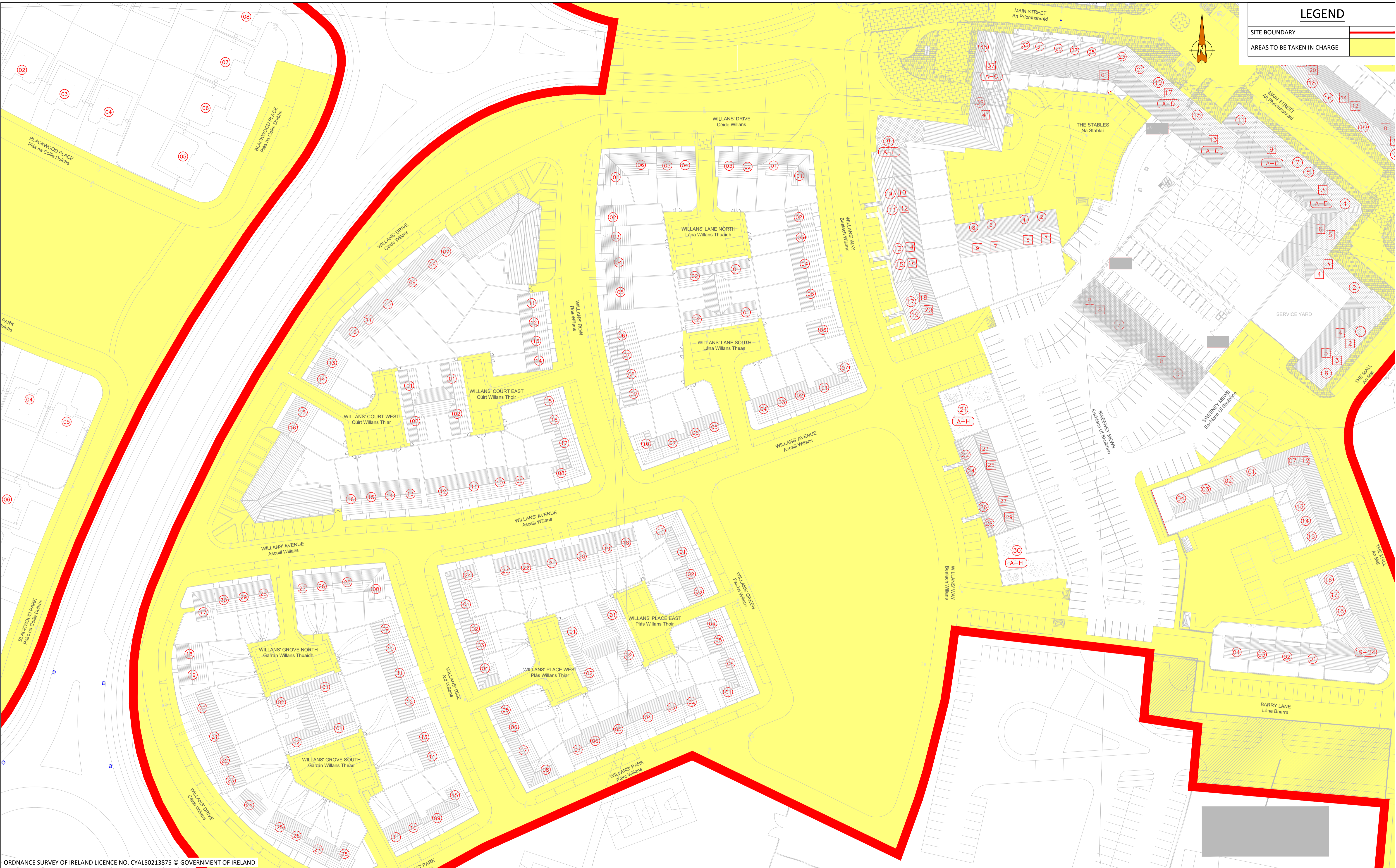
e: [contactus@ocsc.ie](mailto:contactus@ocsc.ie)  
w: [www.ocsc.ie](http://www.ocsc.ie)

Dublin | London | Belfast | Galway | Cork | Birmingham

Client: Fingal County Council  
Project: Ongar Estates Castaheaney, Dublin 15  
Title: Application for Taking in Charge Master Drawing Castaheaney, Dublin 15 Sheet 04 of 11

Code	Originator	Zone	Level	Type	Role	Number	Status	Revision
F515	OCSC	XX	XX	DR	C	0104	S2	P01

Date: 13.05.22 Scale: 1:500 @ A1 Drn by:NG Chkd by:FM Aprvd by:BO'R

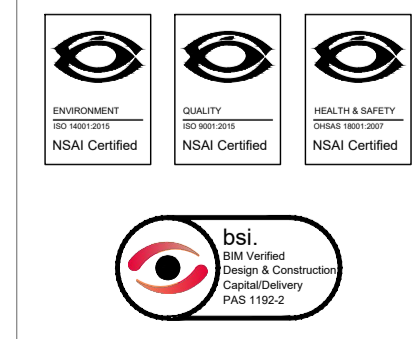


LEGEND	
SITE BOUNDARY	
AREAS TO BE TAKEN IN CHARGE	

ORDNANCE SURVEY OF IRELAND LICENCE NO. CYAL50213875 © GOVERNMENT OF IRELAND

- FOR SETTING OUT REFER TO ARCHITECT'S DRAWINGS.
- THIS DRAWING TO BE READ IN CONJUNCTION WITH ALL OTHER ARCHITECTURAL AND ENGINEERING DRAWINGS AND ALL OTHER RELEVANT DRAWINGS AND SPECIFICATIONS.
- DO NOT SCALE THIS DRAWING. USE FIGURED DIMENSIONS ONLY.
- NO PART OF THIS DOCUMENT MAY BE REPRODUCED OR TRANSMITTED IN ANY FORM OR STORED IN ANY RETRIEVAL SYSTEM OF ANY NATURE WITHOUT THE WRITTEN PERMISSION OF O'CONNOR SUTTON CROMIN AS COPYRIGHT HOLDER EXCEPT AS AGREED FOR USE ON THE PROJECT FOR WHICH THE DOCUMENT WAS ORIGINALLY ISSUED.

Rev No.	Date	Revision Note	Drn by	Chkd by	Rev No.	Date	Revision Note	Drn by	Chkd by
P01	17.05.22	Issued for Taking in Charge	NG	FM					



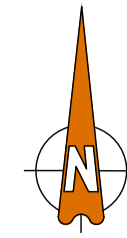
Head Office,  
9 Prussia Street,  
Dublin 7,  
D07 KT57



TEL +353 (0)1 8682000  
e: [contactus@ocsc.ie](mailto:contactus@ocsc.ie)  
w: [www.ocsc.ie](http://www.ocsc.ie)

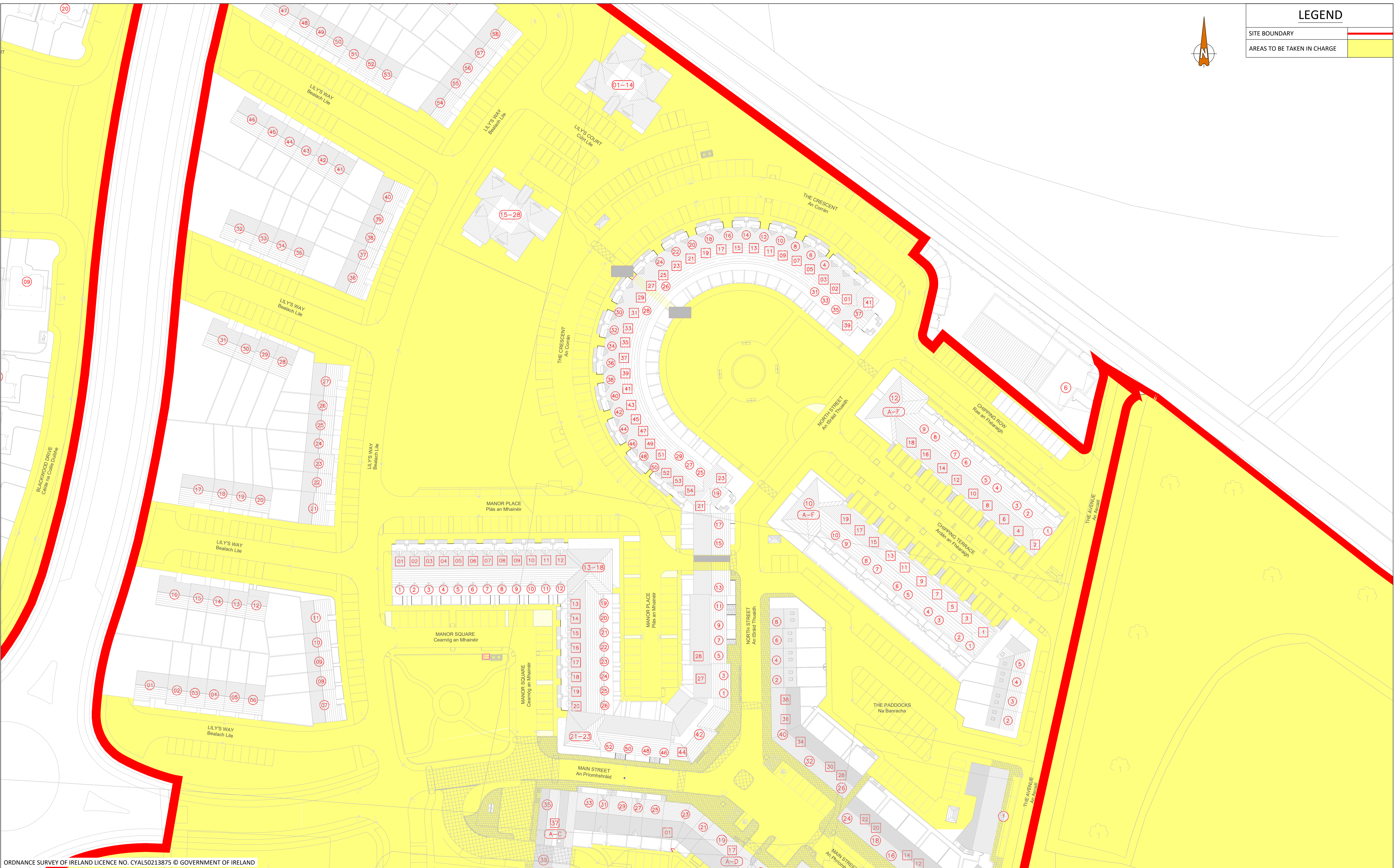
Dublin | London | Belfast | Galway | Cork | Birmingham

Client: Fingal County Council  
Project: Ongar Estates Castaheaney, Dublin 15  
Title: Application for Taking in Charge Master Drawing Castaheaney, Dublin 15 Sheet 05 of 11  
Code | Originator | Zone | Level | Type | Role | Number | Status | Revision  
F515 · OCSC · XX · XX · DR · C · 0105 · S2 · P01  
Date: 13.05.22 Scale: 1:500 @ A1 Drn by: NG Chkd by: FM Aprvd by: BO'R



**LEGEND**

SITE BOUNDARY	
AREAS TO BE TAKEN IN CHARGE	

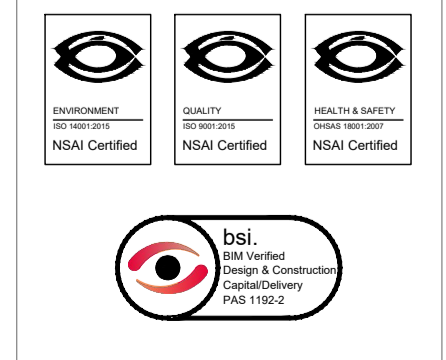


ORDNANCE SURVEY OF IRELAND LICENCE NO. CYAL50213875 © GOVERNMENT OF IRELAND

- FOR SETTING OUT REFER TO ARCHITECT'S DRAWINGS.
- THIS DRAWING TO BE READ IN CONJUNCTION WITH ALL OTHER ARCHITECTURAL AND ENGINEERING DRAWINGS AND ALL OTHER RELEVANT DRAWINGS AND SPECIFICATIONS.
- DO NOT SCALE THIS DRAWING. USE FIGURED DIMENSIONS ONLY.
- NO PART OF THIS DOCUMENT MAY BE REPRODUCED OR TRANSMITTED IN ANY FORM OR STORED IN ANY RETRIEVAL SYSTEM OF ANY NATURE WITHOUT THE WRITTEN PERMISSION OF O'CONNOR SUTTON CROMIN AS COPYRIGHT HOLDER EXCEPT AS AGREED FOR USE ON THE PROJECT FOR WHICH THE DOCUMENT WAS ORIGINALLY ISSUED.

Rev No.	Date	Revision Note	Drn by	Chkd by
P01	17.05.22	Issued for Taking in Charge	NG	FM

Rev No.	Date	Revision Note	Drn by	Chkd by



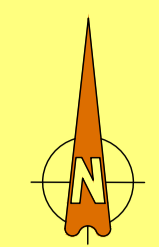
Head Office,  
9 Prussia Street,  
Dublin 7,  
D07 KT57

TEL +353 (0)1 8682000  
e: [contactus@ocsc.ie](mailto:contactus@ocsc.ie)  
w: [www.ocsc.ie](http://www.ocsc.ie)



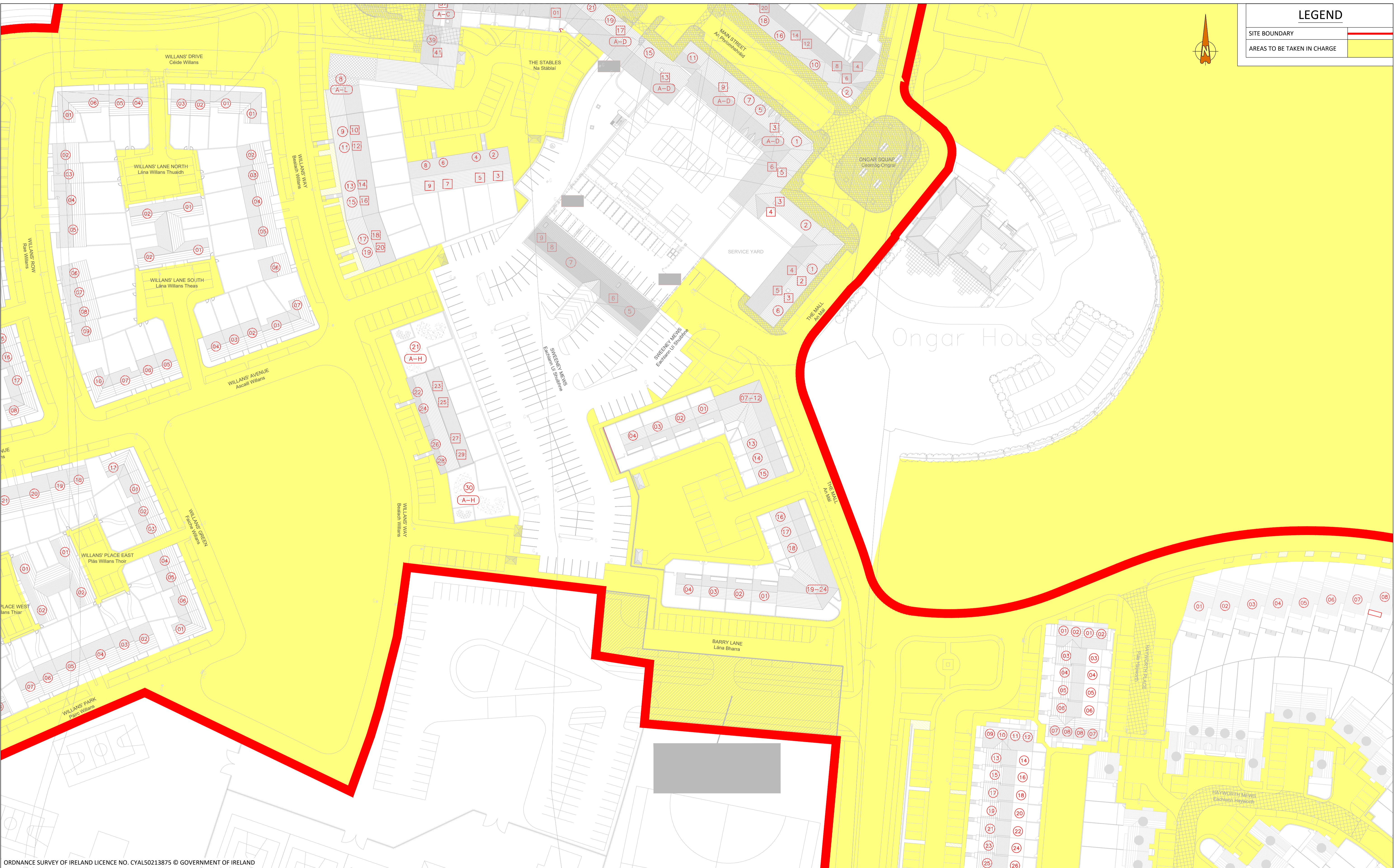
Dublin | London | Belfast | Galway | Cork | Birmingham

Client:	Fingal County Council
Project:	Ongar Estates Castaheaney, Dublin 15
Title:	Application for Taking in Charge Master Drawing Castaheaney, Dublin 15 Sheet 06 of 11
Code	F515 · OCSC · XX · XX · DR · C · 0106 · S2 · P01
Date:	13.05.22 Scale: 1:500 @ A1 Drn by: NG Chkd by: FM Aprvd by: BO'R



LEGEND

SITE BOUNDARY	
AREAS TO BE TAKEN IN CHARGE	

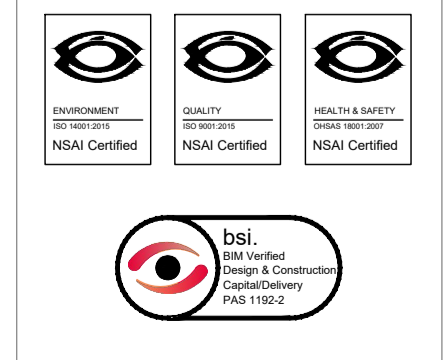


ORDNANCE SURVEY OF IRELAND LICENCE NO. CYAL50213875 © GOVERNMENT OF IRELAND

- FOR SETTING OUT REFER TO ARCHITECT'S DRAWINGS.
- THIS DRAWING TO BE READ IN CONJUNCTION WITH ALL OTHER ARCHITECTURAL AND ENGINEERING DRAWINGS AND ALL OTHER RELEVANT DRAWINGS AND SPECIFICATIONS.
- DO NOT SCALE THIS DRAWING. USE FIGURED DIMENSIONS ONLY.
- NO PART OF THIS DOCUMENT MAY BE REPRODUCED OR TRANSMITTED IN ANY FORM OR STORED IN ANY RETRIEVAL SYSTEM OF ANY NATURE WITHOUT THE WRITTEN PERMISSION OF O'CONNOR SUTTON CROMIN AS COPYRIGHT HOLDER EXCEPT AS AGREED FOR USE ON THE PROJECT FOR WHICH THE DOCUMENT WAS ORIGINALLY ISSUED.

Rev No.	Date	Revision Note	Drn by	Chkd by
P01	17.05.22	Issued for Taking in Charge	NG	FM

Rev No.	Date	Revision Note	Drn by	Chkd by



Head Office,  
9 Prussia Street,  
Dublin 7,  
D07 KT57


TEL +353 (0)1 8682000  
e: [contactus@ocsc.ie](mailto:contactus@ocsc.ie)  
w: [www.ocsc.ie](http://www.ocsc.ie)



Dublin | London | Belfast | Galway | Cork | Birmingham

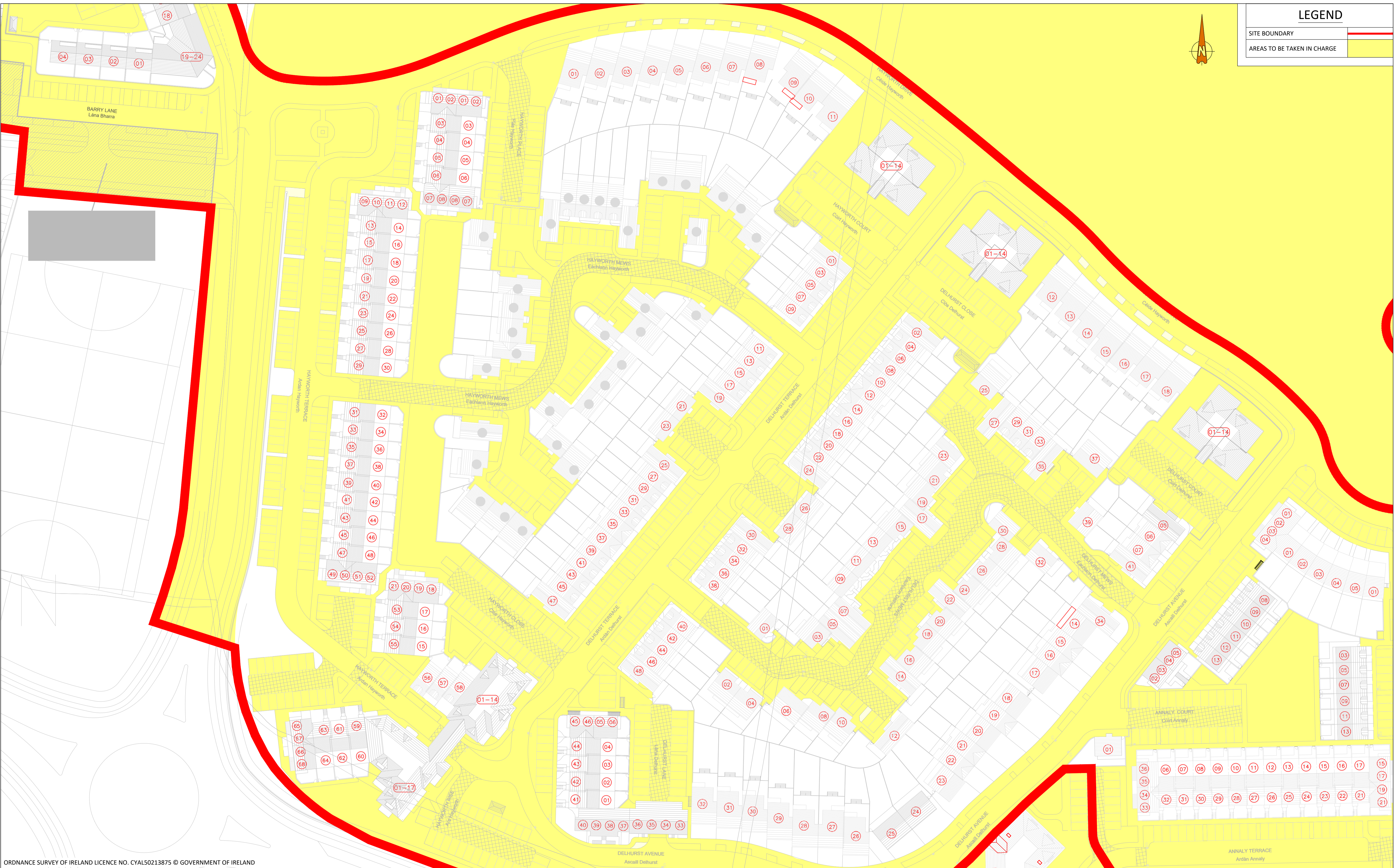
Client:	Fingal County Council									
Project:	Ongar Estates Castaheaney, Dublin 15									
Title:	Application for Taking in Charge Master Drawing Castaheaney, Dublin 15 Sheet 07 of 11									
Code	Originator	Zone	Level	Type	Role	Number	Status	Revision		
F515	OCSC	XX	XX	DR	C	0107	S2	P01		
Date:	13.05.22	Scale:	1:500	@ A1	Drn by:	NG	Chkd by:	FM	Aprvd by:	BO'R





LEGEND

SITE BOUNDARY	
AREAS TO BE TAKEN IN CHARGE	

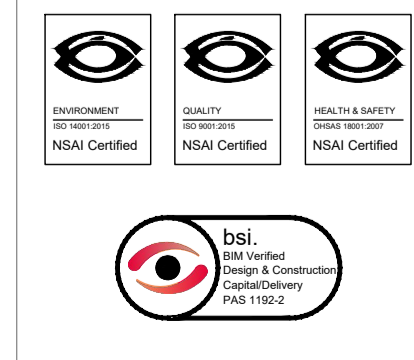


ORDNANCE SURVEY OF IRELAND LICENCE NO. CYAL50213875 © GOVERNMENT OF IRELAND

- FOR SETTING OUT REFER TO ARCHITECT'S DRAWINGS.
- THIS DRAWING TO BE READ IN CONJUNCTION WITH ALL OTHER ARCHITECTURAL AND ENGINEERING DRAWINGS AND ALL OTHER RELEVANT DRAWINGS AND SPECIFICATIONS.
- DO NOT SCALE THIS DRAWING. USE FIGURED DIMENSIONS ONLY.
- NO PART OF THIS DOCUMENT MAY BE REPRODUCED OR TRANSMITTED IN ANY FORM OR STORED IN ANY RETRIEVAL SYSTEM OF ANY NATURE WITHOUT THE WRITTEN PERMISSION OF O'CONNOR SUTTON CROMIN AS COPYRIGHT HOLDER EXCEPT AS AGREED FOR USE ON THE PROJECT FOR WHICH THE DOCUMENT WAS ORIGINALLY ISSUED.

Rev No.	Date	Revision Note	Drn by	Chkd by
P01	17.05.22	Issued for Taking in Charge	NG	FM

Rev No.	Date	Revision Note	Drn by	Chkd by



Head Office,  
9 Prussia Street,  
Dublin 7.  
D07 KT57

TEL +353 (0)1 8682000  
e: [contactus@ocsc.ie](mailto:contactus@ocsc.ie)  
w: [www.ocsc.ie](http://www.ocsc.ie)

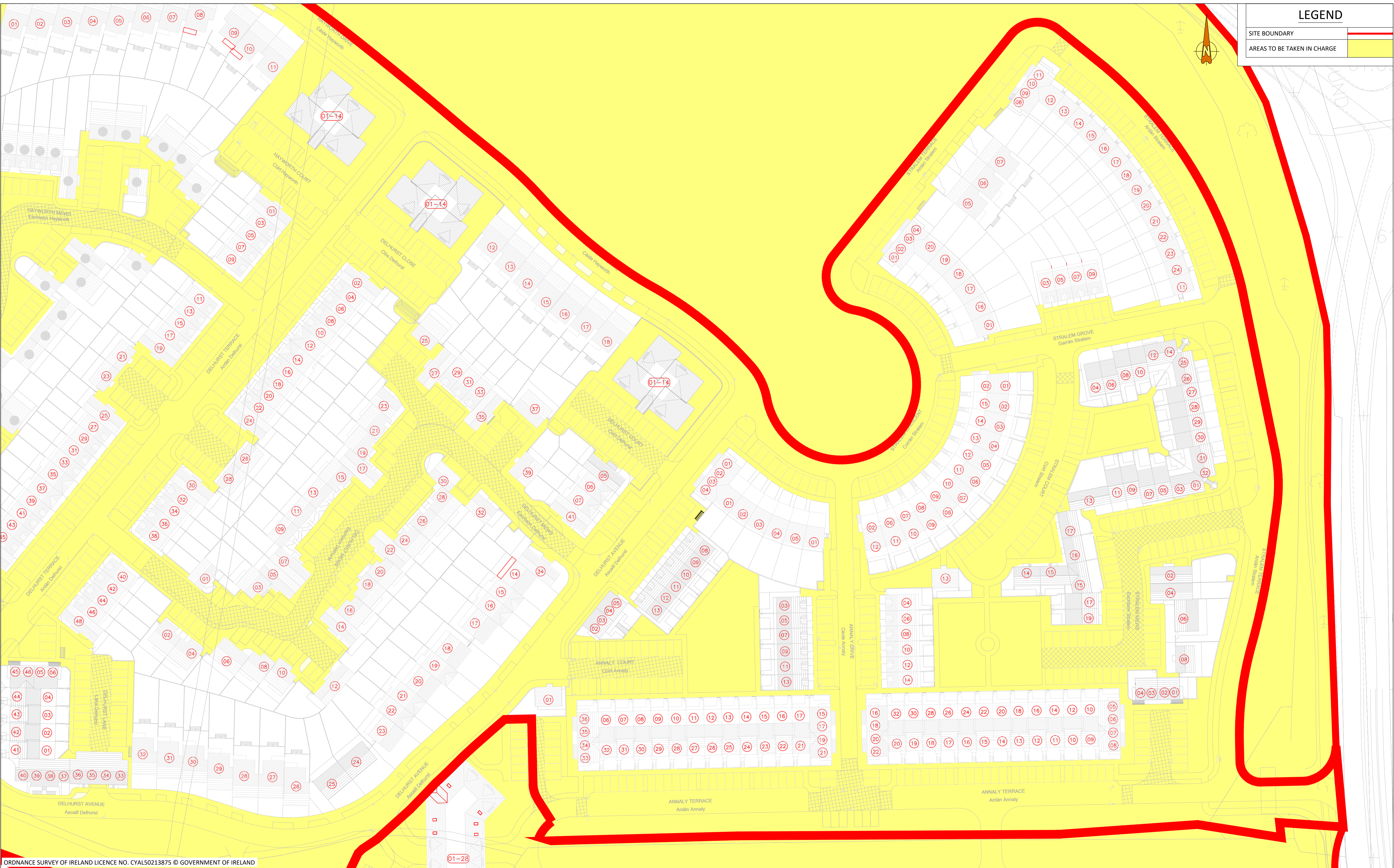


Dublin | London | Belfast | Galway | Cork | Birmingham

Client:	Fingal County Council									
Project:	Ongar Estates Castaheaney, Dublin 15									
Title:	Application for Taking in Charge Master Drawing Castaheaney, Dublin 15 Sheet 08 of 11									
Code	Originator	Zone	Level	Type	Role	Number	Status	Revision		
F515	OCSC	XX	XX	DR	C	0108	S2	P01		
Date:	13.05.22	Scale:	1:500	@ A1	Drn by:	NG	Chkd by:	FM	Aprvd by:	BO'R

**LEGEND**

- SITE BOUNDARY
- AREAS TO BE TAKEN IN CHARGE

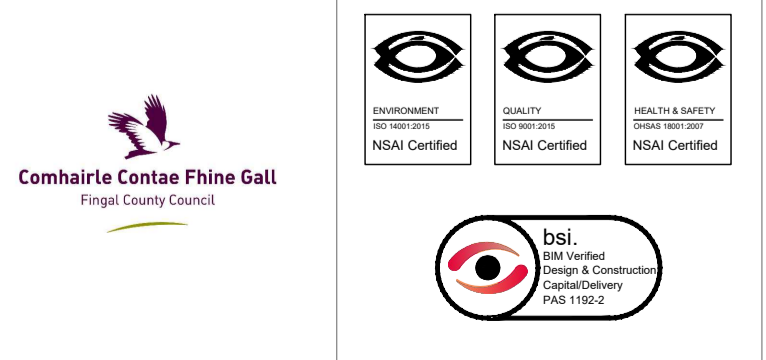


ORDNANCE SURVEY OF IRELAND LICENCE NO. CYAL50213875 © GOVERNMENT OF IRELAND

- FOR SETTING OUT REFER TO ARCHITECT'S DRAWINGS.
- THIS DRAWING TO BE READ IN CONJUNCTION WITH ALL OTHER ARCHITECTURAL AND ENGINEERING DRAWINGS AND ALL OTHER RELEVANT DRAWINGS AND SPECIFICATIONS.
- DO NOT SCALE THIS DRAWING. USE FIGURED DIMENSIONS ONLY.
- NO PART OF THIS DOCUMENT MAY BE REPRODUCED OR TRANSMITTED IN ANY FORM OR STORED IN ANY RETRIEVAL SYSTEM OF ANY NATURE WITHOUT THE WRITTEN PERMISSION OF O'CONNOR SUTTON CRONIN AS COPYRIGHT HOLDER EXCEPT AS AGREED FOR USE ON THE PROJECT FOR WHICH THE DOCUMENT WAS ORIGINALLY ISSUED.

Rev No.	Date	Revision Note	Drn by	Chkd by
P01	17.05.22	Issued for Taking in Charge	NG	FM

Rev No.	Date	Revision Note	Drn by	Chkd by



Head Office,  
9 Prussia Street,  
Dublin 7.  
D07 KT57

TEL +353 (0)1 8682000

e: [contactus@ocsc.ie](mailto:contactus@ocsc.ie)  
w: [www.ocsc.ie](http://www.ocsc.ie)

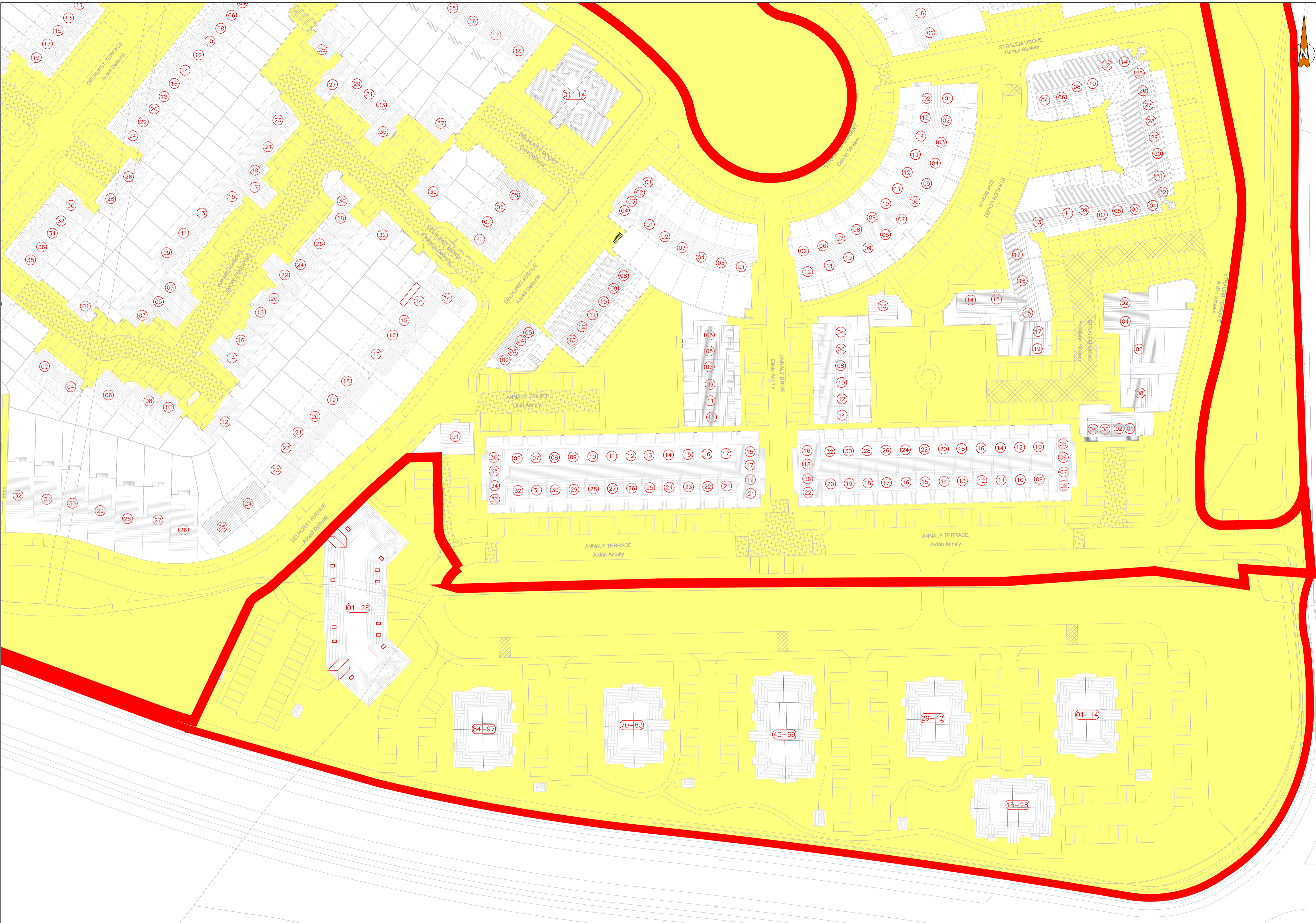
Dublin | London | Belfast | Galway | Cork | Birmingham



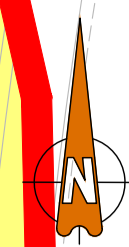
Client: Fingal County Council  
Project: Ongar Estates Castaheaney, Dublin 15  
Title: Application for Taking in Charge Master Drawing Castaheaney, Dublin 15 Sheet 09 of 11

Code	Originator	Zone	Level	Type	Role	Number	Status	Revision
F515	OCSC	XX	XX	DR	C	0109	S2	P01

Date: 13.05.22 Scale: 1:500 @ A1 Drn by: NG Chkd by: FM Aprvd by: BO'R



LEGEND	
SITE BOUNDARY	
AREAS TO BE TAKEN IN CHARGE	



61.50  
61.21  
61.01  
110KV  
60.43

ORDNANCE SURVEY OF IRELAND LICENCE NO. CYAL50213875 © GOVERNMENT OF IRELAND

- FOR SETTING OUT REFER TO ARCHITECT'S DRAWINGS.
- THIS DRAWING TO BE READ IN CONJUNCTION WITH ALL OTHER ARCHITECTURAL AND ENGINEERING DRAWINGS AND ALL OTHER RELEVANT DRAWINGS AND SPECIFICATIONS.
- DO NOT SCALE THIS DRAWING. USE FIGURED DIMENSIONS ONLY.
- NO PART OF THIS DOCUMENT MAY BE REPRODUCED OR TRANSMITTED IN ANY FORM OR STORED IN ANY RETRIEVAL SYSTEM OF ANY NATURE WITHOUT THE WRITTEN PERMISSION OF O'CONNOR SUTTON CRONIN AS COPYRIGHT HOLDER EXCEPT AS AGREED FOR USE ON THE PROJECT FOR WHICH THE DOCUMENT WAS ORIGINALLY ISSUED.

Rev No.	Date	Revision Note	Drn by	Chkd by
P01	17.05.22	Issued for Taking in Charge	NG	FM

Rev No.	Date	Revision Note	Drn by	Chkd by



Head Office,  
9 Prussia Street,  
Dublin 7.  
D07 KT57

TEL +353 (0)1 8682000

e: [contactus@ocsc.ie](mailto:contactus@ocsc.ie)  
w: [www.ocsc.ie](http://www.ocsc.ie)

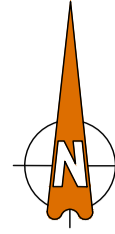
Dublin | London | Belfast | Galway | Cork | Birmingham



Client: Fingal County Council  
Project: Ongar Estates Castaheaney, Dublin 15  
Title: Application for Taking in Charge Master Drawing Castaheaney, Dublin 15 Sheet 10 of 11

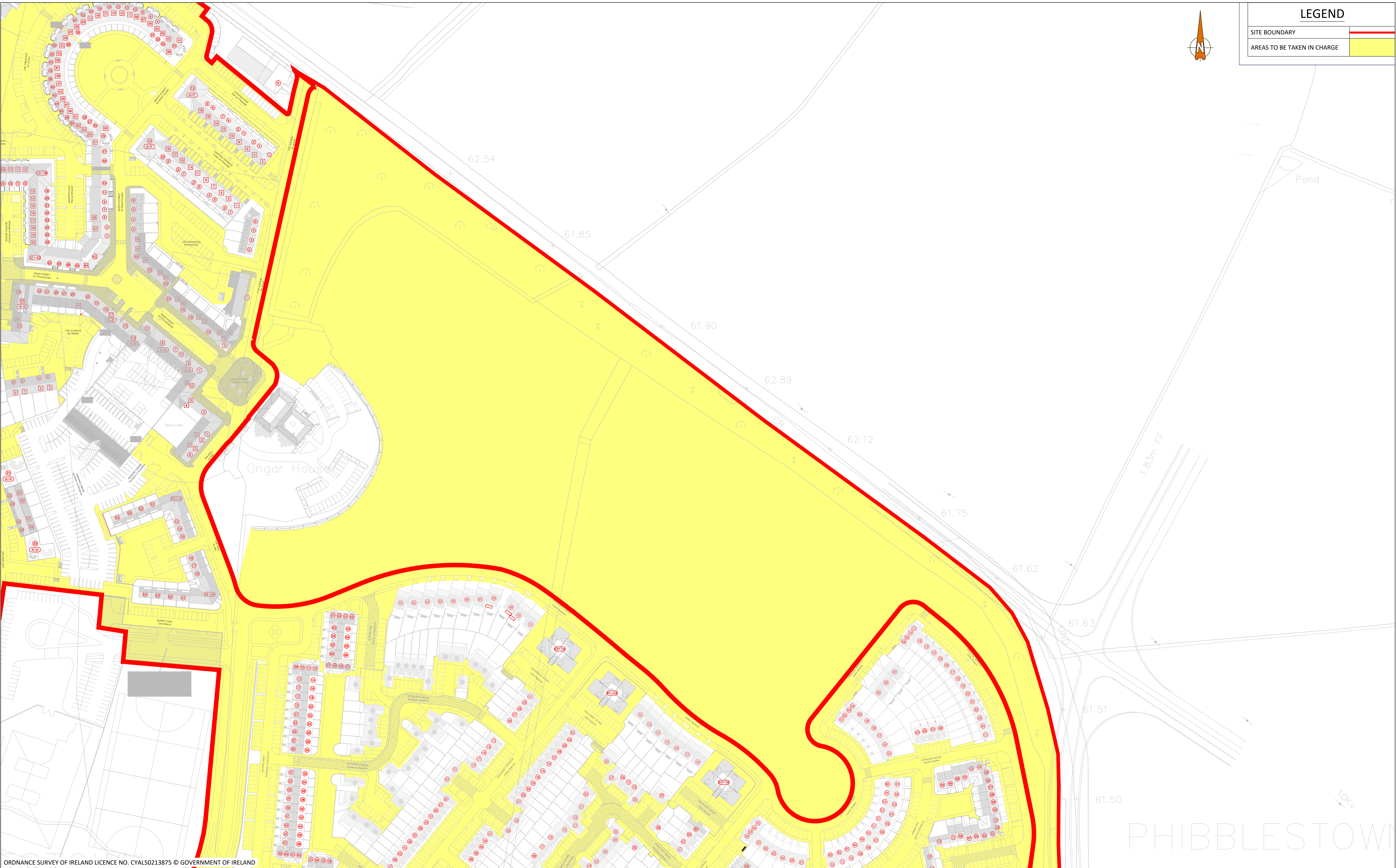
Code	Originator	Zone	Level	Type	Role	Number	Status	Revision
F515	OCSC	XX	XX	DR	C	0110	S2	P01

Date: 13.05.22 Scale: 1:500 @ A1 Drn by:NG Chkd by:FM Aprvd by:BO'R



LEGEND

SITE BOUNDARY	
AREAS TO BE TAKEN IN CHARGE	

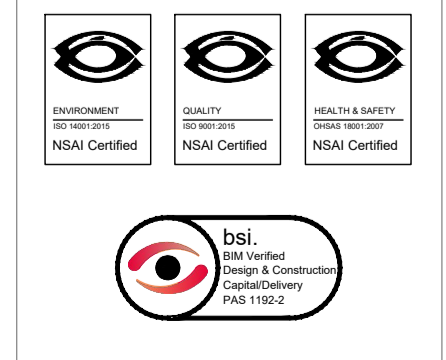


ORDNANCE SURVEY OF IRELAND LICENCE NO. CYAL50213875 © GOVERNMENT OF IRELAND

- FOR SETTING OUT REFER TO ARCHITECT'S DRAWINGS.
- THIS DRAWING TO BE READ IN CONJUNCTION WITH ALL OTHER ARCHITECTURAL AND ENGINEERING DRAWINGS AND ALL OTHER RELEVANT DRAWINGS AND SPECIFICATIONS.
- DO NOT SCALE THIS DRAWING. USE FIGURED DIMENSIONS ONLY.
- NO PART OF THIS DOCUMENT MAY BE REPRODUCED OR TRANSMITTED IN ANY FORM OR STORED IN ANY RETRIEVAL SYSTEM OF ANY NATURE WITHOUT THE WRITTEN PERMISSION OF O'CONNOR SUTTON CRONIN AS COPYRIGHT HOLDER EXCEPT AS AGREED FOR USE ON THE PROJECT FOR WHICH THE DOCUMENT WAS ORIGINALLY ISSUED.

Rev No.	Date	Revision Note	Drn by	Chkd by
P01	17.05.22	Issued for Taking in Charge	NG	FM

Rev No.	Date	Revision Note	Drn by	Chkd by



Head Office,  
9 Prussia Street,  
Dublin 7,  
D07 KT57

TEL +353 (0)1 8682000  
e: [contactus@ocsc.ie](mailto:contactus@ocsc.ie)  
w: [www.ocsc.ie](http://www.ocsc.ie)



Dublin | London | Belfast | Galway | Cork | Birmingham

Client:	Fingal County Council								
Project:	Ongar Estates Castaheaney, Dublin 15								
Title:	Application for Taking in Charge Master Drawing Castaheaney, Dublin 15 Sheet 11 of 11								
Code	Originator	Zone	Level	Type	Role	Number	Status	Revision	
F515	OCSC	XX	XX	DR	C	0111	S2	P01	
Date:	13.05.22	Scale:	1:1000@ A1	Drn by:	NG	Chkd by:	FM	Aprvd by:	BO'R